

OPEN DATA

SPATIAL DATA

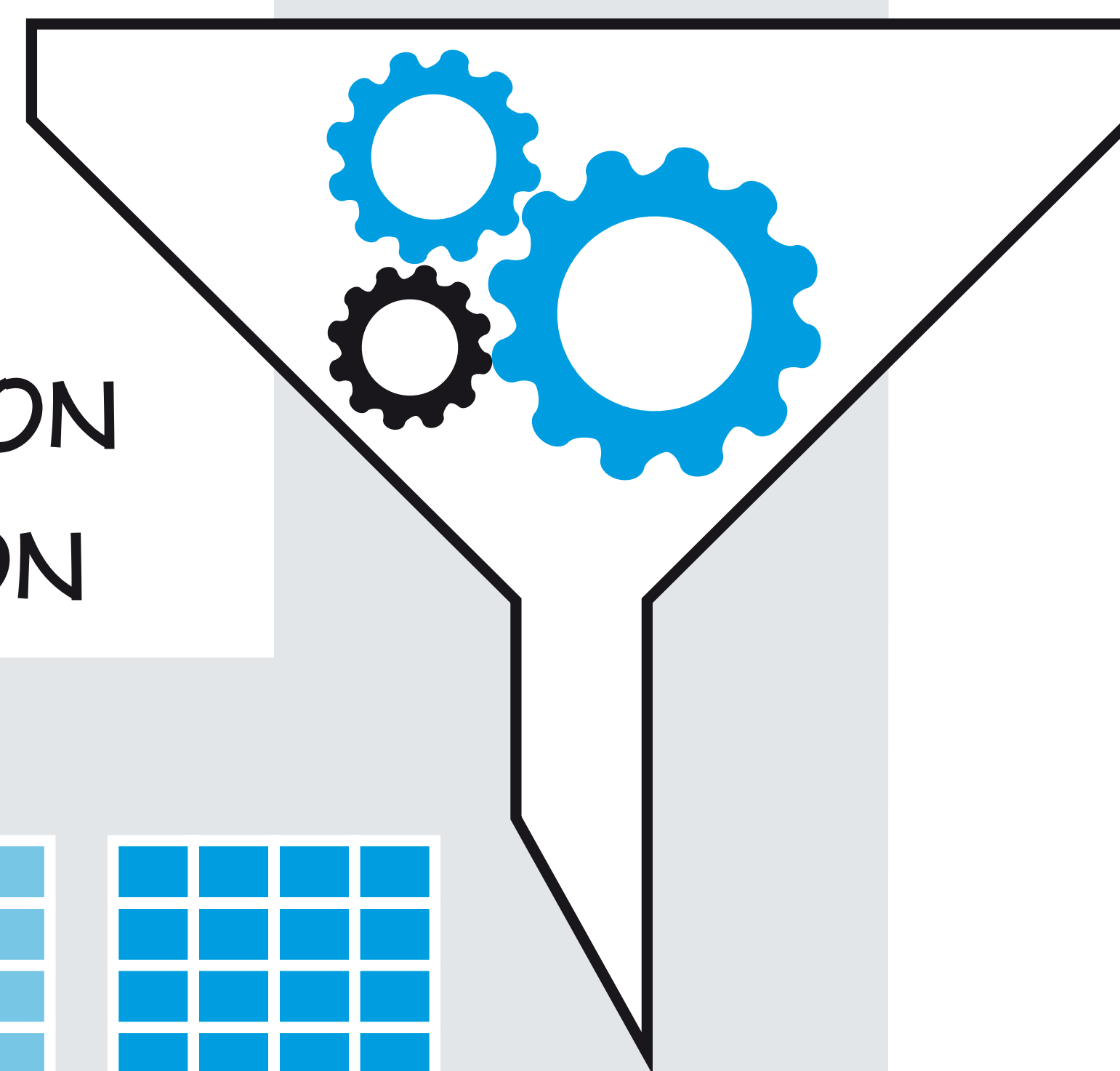
ENVIRONMENTAL DATA

Uptake of Open Geographic Information Through Innovative Services Based on Linked Data

April 2014 – March 2017




GETTING DATA & CREATING METADATA




DATA HARMONISATION & INTEGRATION

LINKED DATA



CROWDSOURCING



DATA VISUALISATION

LINKED OPEN DATA

SDI4APPS COMMUNITY

DATA ACCESS

LAND USE

PILOT APPS SENSORS

EDUCATION

TOURISM

BUSINESS PLANNING

DATA DELIVERY

DEVELOPERS (API)

